The Odisha Gazette

EXTRAORDINARY

PUBLISHED BY AUTHORITY

No. 783 CUTTACK, WEDNESDAY, APRIL 3, 2024/CHAITRA 14, 1946

FOREST, ENVIRONMENT & CLIMATE CHANGE DEPARTMENT

NOTIFICATION

The 14th March 2024

S.R.O. No. 198/2024—Whereas, Forest Block Balijori Reserve Forest under Section 20-A of the Indian Forest Act 1927, has been notified by Government of Odisha, Revenue Department Notification No. 11044/C.F., dated the 9th June 1967 indicating an area of 1329 Ac. in Gopalpur Forest Range of Sundargarh Forest Division as per Annexure-I;

And whereas, the Government of Odisha in the Forest & Environment Department have notified a "Standard Operating Procedure (SOP) for Geo-referencing of Forest Block boundary through DGPS Survey" in the *Odisha Gazette* vide Notification No. 22572400112016-10F(Cons) 77/2016/14097/F&E, dated the 4th July 2017, for preparation of such geo-referenced forest maps in pursuance of the directives of Hon'ble Supreme Court in their order dated the 6th July 2011 [in IA Nos. 1868, 2091, 2225-2227, 2380, 2568 and 2937 in Writ Petition (C) No. 202 of 1995 - Lafarge matter];

And whereas, the Government of Odisha have appointed all Tahasildars in their respective Tahasil jurisdiction in the respective Districts as Forest Settlement Officer (FSO) vide Notification No. 7767–10F(TR)38/2020-F&E, dated the 21st May 2020;

And whereas, the Forest Revenue Joint Verification Committee has jointly verified and confirmed the boundary pillar positions as per report in Annexure-II;

And whereas, the Forest Settlement Officer has certified 'No Change' in the boundary extent of Balijori RF post the 25th October 1980. The DGPS survey boundary co-ordinates have been verified by ORSAC and certified by the Forest Settlement Officer. The computed area (UTM Zone 44N projection and WGS 84 datum) of the Balijori RF is 530.047 ha or 1309.77 Ac. The change in area is due to method of Survey and Area Computation.

Therefore, it has been decided to supplement the existing notification of the Balijori RF with the above-mentioned FSO certified DGPS surveyed Forest Block map as per Annexure-III, and the statement of geo-co-ordinates of the Forest Block boundary pillar positions as per Annexure-IV, which shall be treated as the precise boundary description of the Balijori RF and shall form an integral part of the original notification in place of any other form of boundary description notified earlier.

There shall be no change to the admitted rights in the original notification.

[No. 4813—FE-DIV-MISC-0011/2016-10F-(Cons)-34/2020-FE&CC.]

By order of the Governor
SATYABRATA SAHU
Additional Chief Secretary to Government

Annexure-I

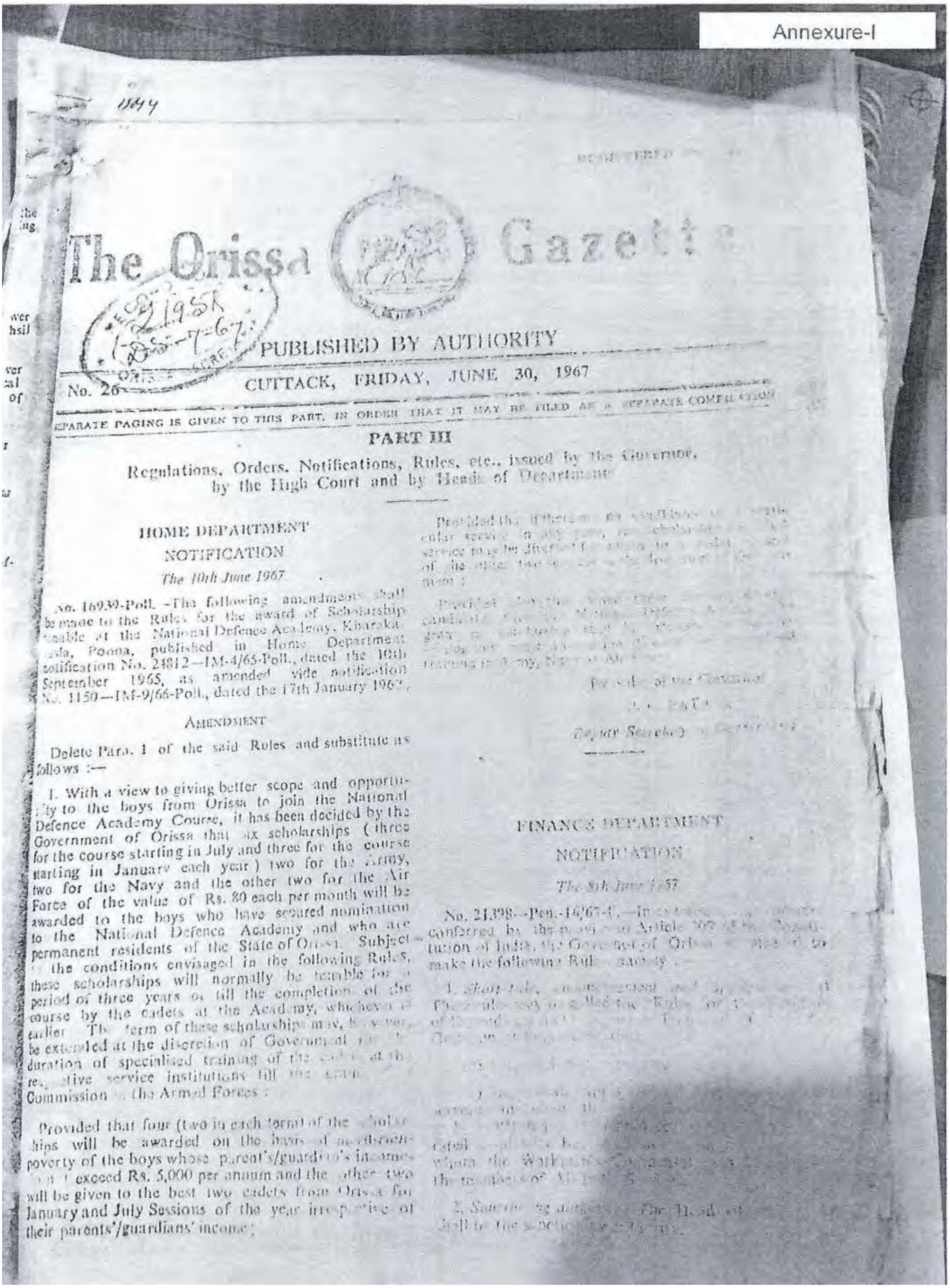

1144

REGISTERED [illegible]

The Orissa Gazette

PUBLISHED BY AUTHORITY

No. 26 CUTTACK, FRIDAY, JUNE 30, 1967

SEPARATE PAGING IS GIVEN TO THIS PART, IN ORDER THAT IT MAY BE FILED AS A SEPARATE COMPILATION

PART III

Regulations, Orders, Notifications, Rules, etc., issued by the Governor, by the High Court and by Heads of Department

HOME DEPARTMENT

NOTIFICATION

The 10th June 1967

No. 16939-Poll.—The following amendments shall be made to the Rules for the award of Scholarship tenable at the National Defence Academy, Kharakvasla, Poona, published in Home Department notification No. 24812—IM-4/65-Poll., dated the 10th September 1965, as amended vide notification No. 1150—IM-9/66-Poll., dated the 17th January 1967.

AMENDMENT

Delete Para. 1 of the said Rules and substitute as follows :—

1. With a view to giving better scope and opportunity to the boys from Orissa to join the National Defence Academy Course, it has been decided by the Government of Orissa that six scholarships (three for the course starting in July and three for the course starting in January each year) two for the Army, two for the Navy and the other two for the Air Force of the value of Rs. 80 each per month will be awarded to the boys who have secured nomination to the National Defence Academy and who are permanent residents of the State of Orissa. Subject to the conditions envisaged in the following Rules, these scholarships will normally be tenable for a period of three years or till the completion of the course by the cadets at the Academy, whichever is earlier. The term of these scholarships may, however, be extended at the discretion of Government for the duration of specialised training of the cadets at the respective service institutions till the grant [illegible] Commission in the Armed Forces :

Provided that four (two in each term) of the scholarships will be awarded on the basis of merth-cum-poverty of the boys whose parent's/guardian's income does not exceed Rs. 5,000 per annum and the other two will be given to the best two cadets from Orissa for January and July Sessions of the year irrespective of their parents'/guardians' income;

Provided that [illegible] service in any [illegible] service may be diverted [illegible] of the other two [illegible]

Provided [illegible] candidate [illegible] training in Army [illegible]

By order of the Governor

[illegible]

Deputy Secretary to Government

FINANCE DEPARTMENT

NOTIFICATION

The 8th June 1967

No. 21398—Pen.-16/67-I.—In exercise of the powers conferred by the proviso to Article 309 of the Constitution of India, the Governor of Orissa is pleased to make the following Rules, namely :—

1. *Short title,* [illegible] These rules may be called the "Rules for [illegible]

[illegible] where the Welfare [illegible] the [illegible]

2. *Sanctioning authority*—The Head of [illegible] shall be the sanctioning authority.

(b) [illegible] "Head of Office" shall mean—

(i) in the case of the Secretariat, the Secretary of the concerned Department in which [illegible]

(ii) in the case of Heads of Department or offices in the district, the Head of the Department [illegible] or in his absence the [illegible] of the Department or office;

(iii) in any other case, the Drawing and Disbursing Officer.

3. *Amount of expenditure.*—Subject to the maximum specified in rule 4, the Head of the Office shall sanction such amount as he considers sufficient in each case of death of a Government employee while on duty or on leave sanctioned by the competent authority in connection with performance of obsequies or the transport charges of the deceased body, to the native or other place of the deceased Government employees, if the occasion so requires. Before sanctioning the amount, the Head of Office shall obtain necessary particulars and satisfy himself about the quantum of amount to be sanctioned in each case.

Provided that the sanctioning authority shall, in cases where the amount sanctioned is more than the minimum, record the reasons and circumstances necessitating the sanction of such amount.

4. *Monetary limit.*—The amount that may be sanctioned by the Head of Office for the purpose of rule 3 shall not be less than Rs. [illegible] and more than Rs. [illegible] due regard to the circumstances of each case.

5. *Production of certificate, etc.*—The amount sanctioned under rule 3 may be drawn on production of a death certificate to be given by the attending medical practitioner, if any, at the time of death of the Government employee and where there is no such doctor, a statement of circumstances and reasons resulting in the death of the Government employee shall be produced, duly authenticated by the Head of the Office.

6. *Payment of amount.*—The amount sanctioned under these rules shall be paid to the nearest relative of the deceased Government employee or to the person in actual possession of the body of the deceased Government employee for purposes of performing obsequies, after obtaining due acknowledgement in [illegible].

7. *Incidence of expenditure.*—The expenditure involved shall be met from the contingent provision of the Department or office concerned.

By order of the Governor

G. N. DAS

Additional Secretary to Government

MINING & GEOLOGY DEPARTMENT

NOTIFICATIONS

CERTIFICATE OF APPROVAL

The 9th June 1967

No. 3672—I-Ad.-31/67-M. G.—This is to certify that Shri Prafulla Chandra Bhanj Deo, C/o Shri Pratap Chandra Bhanj Deo, At/P. O. [illegible], district Sundargarh, is approved as a person who is qualified to acquire prospecting licence and mining lease in respect of all minerals except petroleum and natural gas in the State of Orissa under the Mineral Concession Rules, 1960.

The certificate shall be valid up to the 31st December 1967.

The 20th June 1967

No. 3780—II-(A)-M-6/67-M.G.—An area of 695 acres or 281·257 hectares as continued in the schedule below granted to Shri Raghu Karsan under M. L. for soapstone in Keonjhar district is now at the disposal of the State Government for regrant. Accordingly it is notified that on and from the 25th July 1967 in accordance with rule 58 (1) of the Mineral Concession Rules, 1960, the said area will be available for regrant. All applications for this area or any part thereof received prior to that date have been and will be considered premature and rejected.

SCHEDULE

Starting point 1 situated with a bearing of 93° and at a distance of 3,660 metres from the G. T. S. 3,483. From the starting point 1 the boundary line of the area moves as follows:—

Station point to Station point	Bearing	Interior angle	Distance
1 to 2	90°	66	1,408·17 metres
2 to 3	..	128°	623·62 metres
3 to 4	..	153°	914·40 metres
4 to 5	..	163°	362·10 metres
5 to 6	..	96°	1,084·37 metres
6 to 1	..	114°	2,152·50 metres

By order of the Governor

L. K. MAHAPATRA

Deputy Secretary to Government

330

The 29th May 1967

No. 10228—6C-IIN-1/67-C.F.—In pursuance of sub-section (1) of section 4 of the Orissa Agricultural Produce Markets Act, 1956 (Orissa Act 3 of 1957), the State Government do hereby declare the areas specified in schedule B hereto annexed to be the Market areas of Baripada in the district of Mayurbhanj for the purpose of said Act in respect of the Agricultural Produce specified in schedule A annexed thereto the same having been previously published as required under sub-section (1) of section 3 of the said Act.

SCHEDULE A

- I. Fibres—
  - (1) Jute
- II. Cereals—
  - (1) Paddy (husked and unhusked)
- III. Pulses—
  - (1) Mung
  - (2) Biri
  - (3) Kulthi
- IV. Oil-seeds—
  - (1) Groundnut
- V. Vegetables—
  - (1) Potato
  - (2) Onion
- VI. Animal Husbandry Products—
  - (1) Cattle
  - (2) Poultry
- VII. Grass and Fodder—
  - (1) Sabaigrass
  - (2) Sabairope.

Collected for the Orissa State Archives [illegible] on 30.11

Asst. Working Plans Officer
Sambalpur Circle, Sambalpur

SCHEDULE B

All the area comprising of Baripada, Kuliana and Suliapada police-stations.

By order of the Governor
S. R. VALA
Secretary to Government

The 9th June 1967

No. 11044-C.F.—In pursuance of sub-section (3) of section 20-A. of the Indian Forest Act, 1927 (16 of 1927), as amended by the Orissa Amendment (Act 21 of 1954) in its application to the State of Orissa, the State Government do hereby certify that the documents mentioned in the schedule hereto annexed had been prepared under the authority of the Ruler of Gangpur State before the date of the merger and has been under the authority of the State Government continued to be recognised, maintained and acted upon thereafter.

SCHEDULE

1. Working plan for the Reserve Forests of Himgir Zamindary (Gangpur State) 1945-46, 1964-65.
2. Gangpur Administration Report 1946-47.

The 1st June 1967

No. 10392 C.F.—In exercise of the powers conferred by clause [illegible] of section 32 of the Indian Forest Act, 1927 (16 of 1927), read with section 20-A thereof in its application to the State of Orissa, the State Government do hereby make the following amendments to the Rules for the preservation and management of the State Forests in Keonjhar to regulate payments to be made by persons, for permission to cut such trees or to collect and remove such timber or other forest produce for *bona fide* domestic consumption with effect from the 1st July 1967, namely:—

AMENDMENT

In the said Rules, for the existing schedules A and B the following shall be substituted namely—

For the purpose of schedule of rates reserved trees are classified into various classes as under:—

Special Class	Teak	(Tectona grandis)
Class I	Sal	(Shorea robusta)
	Bija	(Pterocarpus marsupium)
	Bandhan	(Eugenia delbergioides)
	Sisoo	(Dalbergia latifolia)
	Haland	(Adina cordifolia)
	Mundi	(Mitragyna parviflora)
	Khair	(Acacia catechu)
	Gambhar	(Gmelina arborea)
	Tangan	(Xylia xylocarpa)
Class II	Sahaj	(Terminalia tomentosa)
	Harida	(Terminalia chebula)
	Kusum	(Schleicher Trijuga)
	Sunari	(Cassia fistula)
	Char	(Buchanania latifolia)
	Mango	(Mangifera indica)
	Mahul	(Bassia latifolia)
	Dhaw	(Anogeissus latifolia)
	Kasi	(Bridelia retusa)
	Semul	(Salmalia malbarica)
	Rohini	(Soymida febrifuga)
	Ponang	(Callophyllus inophyllum
Class III	Other species except Bamboo and cane not included above.	

Xeroxed true copy attested,
30.11.2000

Asst. Working Plans Officer
Sambalpur Circle, Sambalpur

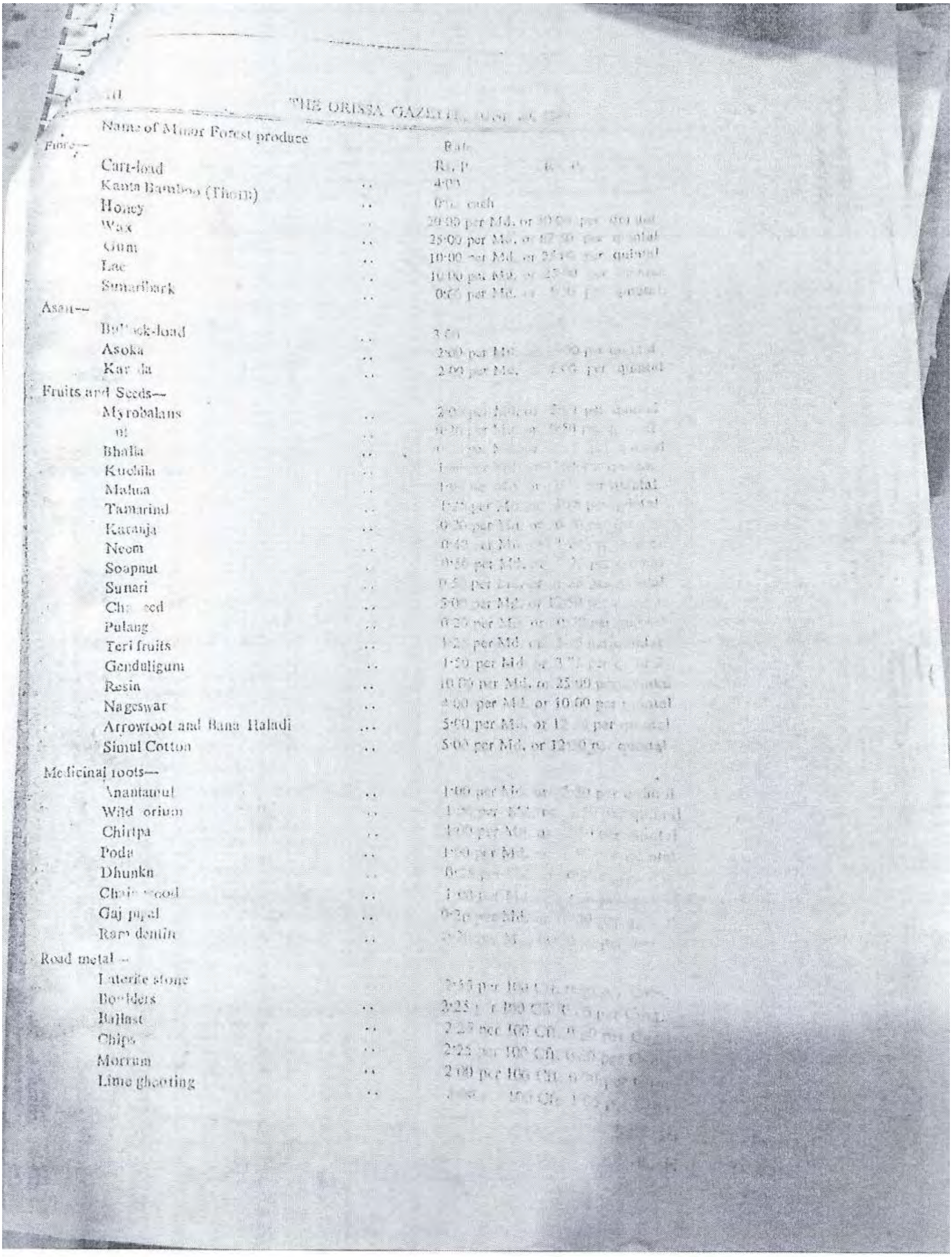

Name of Minor Forest produce		Rate
		Rs. P. Rs. P.
Fibre—		
Cart-load		4·00
Kanta Bamboo (Thorn)	..	0·[illegible] each
Honey	..	20·00 per Md. or 50·00 per quintal
Wax	..	25·00 per Md. or 62·50 per quintal
Gum	..	10·00 per Md. or 25·00 per quintal
Lac	..	10·00 per Md. or 25·00 per quintal
Sunaribark	..	0·65 per Md. or [illegible] per quintal
Asan—		
Bullock-load	..	3·00
Asoka	..	2·00 per Md. or [illegible] per quintal
Kar da	..	2·00 per Md. or [illegible] per quintal
Fruits and Seeds—		
Myrobalans	..	2·00 per Md. or [illegible] per quintal
[illegible]	..	0·20 per Md. or 0·50 per quintal
Bhalia	..	[illegible]
Kuchila	..	[illegible]
Mahua	..	1·00 per Md. or [illegible] per quintal
Tamarind	..	1·[illegible] per Md. or [illegible] per quintal
Karanja	..	0·[illegible] per Md. or [illegible]
Neem	..	0·40 per Md. or [illegible]
Soapnut	..	0·50 per Md. or [illegible]
Sunari	..	0·5[illegible] per [illegible]
Chi seed	..	5·00 per Md. or 12·50 per [illegible]
Pulang	..	0·20 per Md. or 0·50 per quintal
Teri fruits	..	1·25 per Md. or [illegible] per quintal
Genduligum	..	1·50 per Md. or 3·75 per quintal
Resin	..	10·00 per Md. or 25·00 per quintal
Nageswar	..	4·00 per Md. or 10·00 per quintal
Arrowroot and Bana Haladi	...	5·00 per Md. or 12·[illegible] per quintal
Simul Cotton	..	5·00 per Md. or 12·50 per quintal
Medicinal roots—		
Anantamul	..	1·00 per Md. or 2·50 per quintal
Wild orium	..	1·[illegible] per Md. or [illegible] per quintal
Chirtpa	..	1·00 per Md. or [illegible] per quintal
Poda	..	1·00 per Md. or [illegible] per quintal
Dhunka	..	0·[illegible] per [illegible]
Chai wood	..	1·00 per Md. or [illegible]
Gaj pipal	..	0·20 per Md. or [illegible]
Ram dentin	..	0·20 per Md. or [illegible]
Road metal—		
Laterite stone		2·55 per 100 Cft. [illegible]
Boulders	..	3·25 per 100 Cft. [illegible]
Ballast	..	2·25 per 100 Cft. 0·[illegible]
Chips	..	2·25 per 100 Cft. 0·[illegible]
Morrum	..	2·00 per 100 Cft. [illegible]
Lime ghooting	..	[illegible] 100 Cft. [illegible]

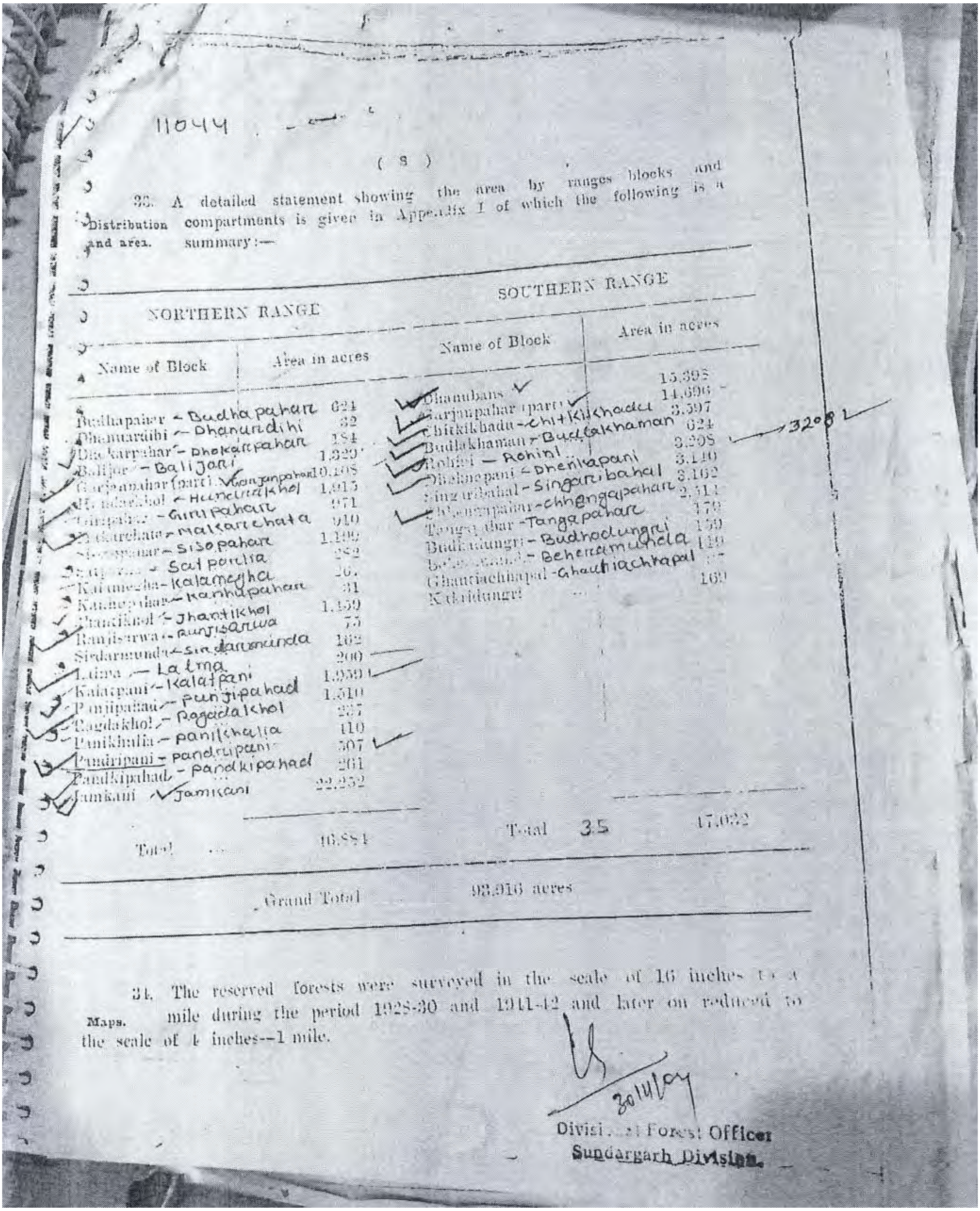

11044

(8)

33. A detailed statement showing the area by ranges blocks and compartments is given in Appendix I of which the following is a summary:—

Distribution and area.

NORTHERN RANGE		SOUTHERN RANGE	
Name of Block	Area in acres	Name of Block	Area in acres
Budhapahar — Budhapahar	624	Dhanubans ✓	15,398
Dhanuardihi — Dhanurdihi	32	Garjanpahar (part) ✓	14,696
Dhokarpahar — Dhokarpahar	184	Chitkikhadu — Chitkikhadu	3,597
Balijor — BaliJori	1,329	Budlakhaman — Budlakhaman	624
Garjanpahar (part) ✓ Garjanpahad	10,108	Rohini — Rohini	3,208
Hundarkhol — Hundarkhol	1,913	Dhekuapani — Dhenkapani	3,140
Giripahar — Giripahar	971	Singaribahal — Singaribahal	3,162
Malkarchata — Malkarchata	910	Chhengapahar — Chhengapahar	2,311
Sisopahar — Sisopahar	1,199	Tangapahar — Tangapahar	179
Satparia — Satparia	222	Budhadungri — Budhadungri	159
Kalamegha — Kalamegha	267	Beheramunda — Beheramunda	129
Kanhupahar — Kanhupahar	31	Ghantiachhapal — Ghantiachhapal	[illegible]
Jhantikhol — Jhantikhol	1,459	Kukridungri ...	169
Ranjisarwa — Runjisarwa	75		
Sidarmunda — Sindarmunda	102		
Latma — Latma	200		
Kalatpani — Kalatpani	1,939		
Panjipahar — Punjipahad	1,510		
Ragdakhol — Ragadakhol	237		
Panikhalia — Panikhalia	110		
Pandripani — Pandripani	307		
Pandkipahad — Pandkipahad ...	261		
Jamkani ✓ Jamkani	22,232		
Total ...	46,884	Total 35	47,032
Grand Total		93,916 acres	

→ 3208 ✓

Maps.

34. The reserved forests were surveyed in the scale of 16 inches to a mile during the period 1928-30 and 1941-42 and later on reduced to the scale of 4 inches—1 mile.

30/11/09

Divisional Forest Officer
Sundargarh Division.

FOREST REVENUE JOINT VERIFICATION COMMITTEE REPORT

Forest Division: Sundargarh **Forest Range:** Gopalpur

Minutes of Joint Verification:

List of participation of the Forest-Revenue joint verification committee is given at Table 1.

VerificatJointion of the boundary of **Balijori RF** Forest Block was carried out during 19-03-2020 to 20-03-2020. Existing pillar position recorded through GPS were plotted and compared against geo-referenced cadastral maps of adjoining villages. The verified forest boundary map is enclosed at Plate-1. Findings of the verification w.r.t. revenue cadastral is given below:

- Name of notified forest block: Balijori RF
- Notification no. & date: 11044/ C.F. Dt. 09-06-1967
- Area as per notification: 1329 Ac.
- Existing no. of boundary demarcations in conformity with adjoining village boundary: 126 nos. (Annexure -1)
- New boundary demarcations in conformity with adjoining village boundary: 25 nos. (Annexure -2)
- GPS area of verified boundary: 571.810 ha
- GPS perimeter of verified boundary: 19.126 km

Observations:

Notification is available. Available Traverse map is enclosed at Appendix-1 (area as per Division record=537.84 ha). The verified boundary shape matches with the Traverse map and verified area is found to be 33.97 ha, i.e. 6.32 % more than NFA. Forest boundary demarcation Pillars in Conformity with Cadastral Map, existing pillars & HRSI. All peripheral villages have been settled before 1980. Change of area is due to old method of Survey and Area computation.

TABLE - 1

Forest and Revenue department officials(RO/FR/FG/RI/Amin) and TP involved in Joint verification of Forest Boundary

Name	Designation	Signature
Paramananda Badnayak FRO	Gopalpur F.R.O	Forest Range Offi. Gopalpur Rang
EJOURA CHANDRA NAIK	REVENUE INSPECTOR, DUDUKA	Revenue Inspec. Duduka
Smt Sandhya Naik	Forester Duduka	S.Naik F.G.
Chinmaya Bareik	CDLTP	C.Bareik
Chinmaya Acharya	CDLTP	C.Acharya

Counter Signed by :

Divisional Forest Officer
Divisional Forest Officer
Sundargarh Forest Division

Tahsildar
TAHASILDAR
HEMGIR

Annexure-II

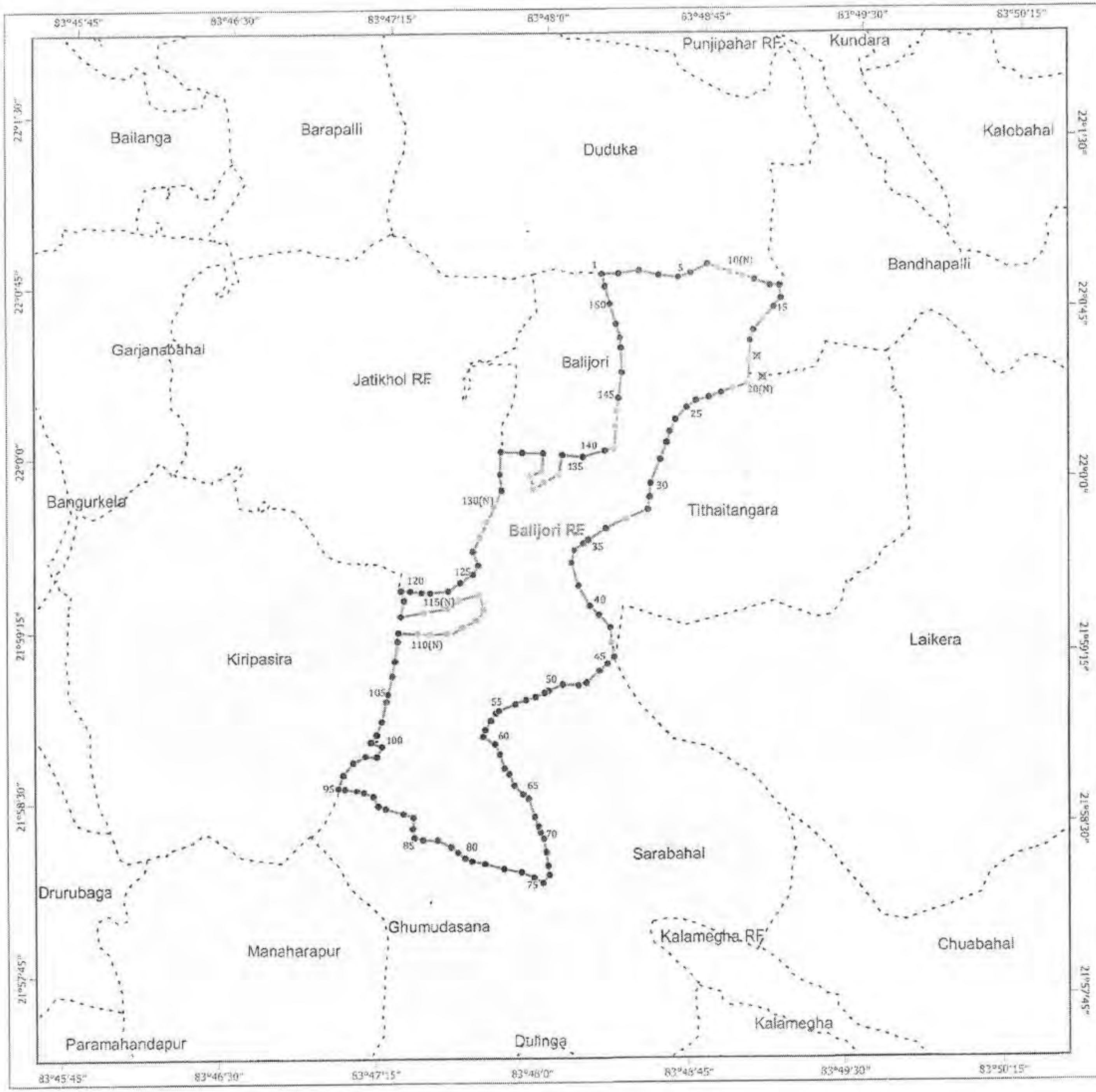
83°45'45"
83°46'30"
83°47'15"
83°48'0"
83°48'45"
83°49'30"
83°50'15"
22°1'30"
22°0'45"
22°0'0"
21°59'15"
21°58'30"
21°57'45"
Punjipahar RF
Kundara
Kalobahal
Bailanga
Barapalli
Duduka
Bandhapalli
Garjanabahal
Jatikhol RF
Balijori
Bangurkela
Balijori RF
Tithaitangara
Kiripasira
Laikera
Sarabahal
Drurubaga
Ghumudasana
Manaharapur
Kalamegha RF
Chuabahal
Kalamegha
Paramahandapur
Dulinga
1
5
10(N)
15
20(N)
25
30
35
40
45
50
55
60
65
70
75
80
85
95
100
105
110(N)
115(N)
120
125
130(N)
135
140
145
150

Reference Forest Block Boundary Map
w.r.t Adjacent Revenue Village (Cadastral) Boundary
(based on Forest Revenue Jt. Verification)

Balijori R.F.,Gopalpur Range

0.5 0 0.5 1 km

Legend

- ● Existing Pillar (126 nos)
- ● New Pillar (25 nos)
- ● Virtual Pillar (6 nos)
- ☒ Rejected Pillar (2 nos)
- ☐ RF Boundary
- ⬚ Village Boundary

Index Map

Sundargarh Forest Division

SUNDARGARH
BARGAON
LEPHRIPADA
UJALPUR
GOPALPUR
HEMGIRI
RF

Notified Area = 537.84 ha.
GPS area* as per joint verification = 571.81 ha.
*(*Projected area in UTM Prj, Zone 44N & WGS 84 Datum)*

Chinmaya Acharya

Surveyor (CDLTP) Forester Revenue Inspector Range Officer

Revenue Inspector
Dudka

Forest Range Officer
Gopalpur Range

Annexure-III

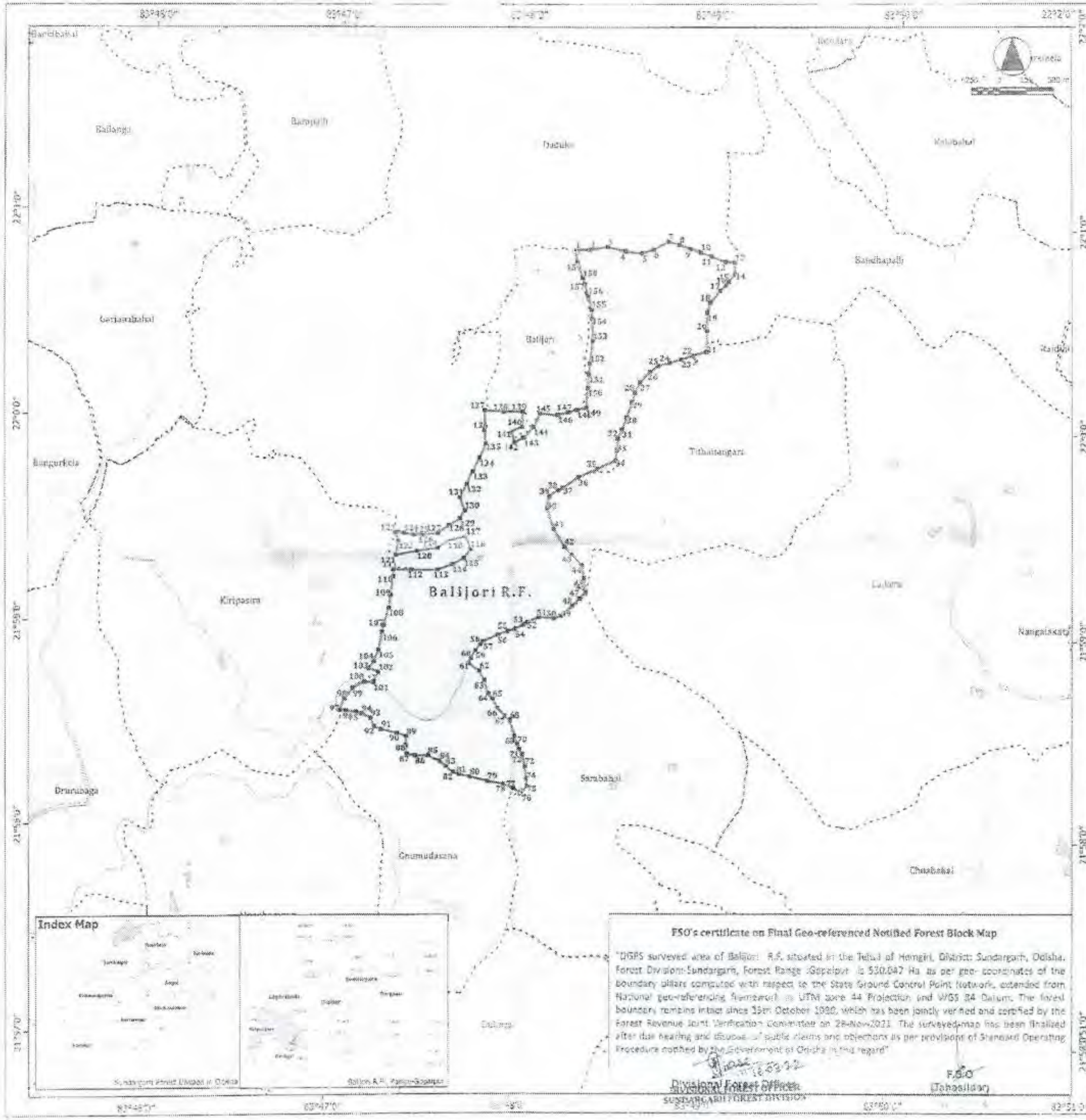
83°46'0"
83°47'0"
83°48'0"
83°49'0"
83°50'0"
83°51'0"
22°2'0"
22°1'0"
22°0'0"
21°59'0"
21°58'0"
21°57'0"
Ballanga
Barapalli
Dudulo
Kalabahal
Sandhapali
Gerianbahal
Baljori
Tithatangarh
Bangurkela
Kiripsira
Balijori R.F.
Lulura
Nangalkata
Raidihi
Sarabahal
Drumbaga
Chhuabahal
Ghumudasena
Dalupa
Index Map

FSO's certificate on Final Geo-referenced Notified Forest Block Map

"DGPS surveyed area of Balijori R.F. situated in the Tehsil of Hemgiri, District: Sundargarh, Odisha, Forest Division:-Sundargarh, Forest Range :Gopalpur is 530.047 Ha. as per geo- coordinates of the boundary pillars computed with respect to the State Ground Control Point Network, extended from National geo-referencing framework in UTM zone 44 Projection and WGS 84 Datum. The forest boundary remains intact since 15th October 1980, which has been jointly verified and certified by the Forest Revenue Joint Verification Committee on 28-Nov-2021. The surveyed map has been finalized after due hearing and disposal of public claims and objections as per provisions of Standard Operating Procedure notified by the Government of Odisha in this regard"

Divisional Forest Officer
DIVISIONAL FOREST OFFICER
SUNDARGARH FOREST DIVISION

F.S.O
(Tahasildar)

BALIJORI R.F.

Forest Division : SUNDARGARH, Forest Range : GOPALPUR

Geo-referenced Forest Block Map based on DGPS Survey

Legend :-

Forest Boundary Pillar / Virtual Pillar	■	Range Boundary	
SCP on Forest Boundary	▲	Railway	
Forest Block Boundary		Major Road	
Revenue Village Boundary		Other Road	
Settlement		River / Stream / WB	

Statement of Geo-coordinates of Pillar Position (UTM Zone:44N, WGS 84 Datum)

Sundargarh Forest Division, Gopalpur Range

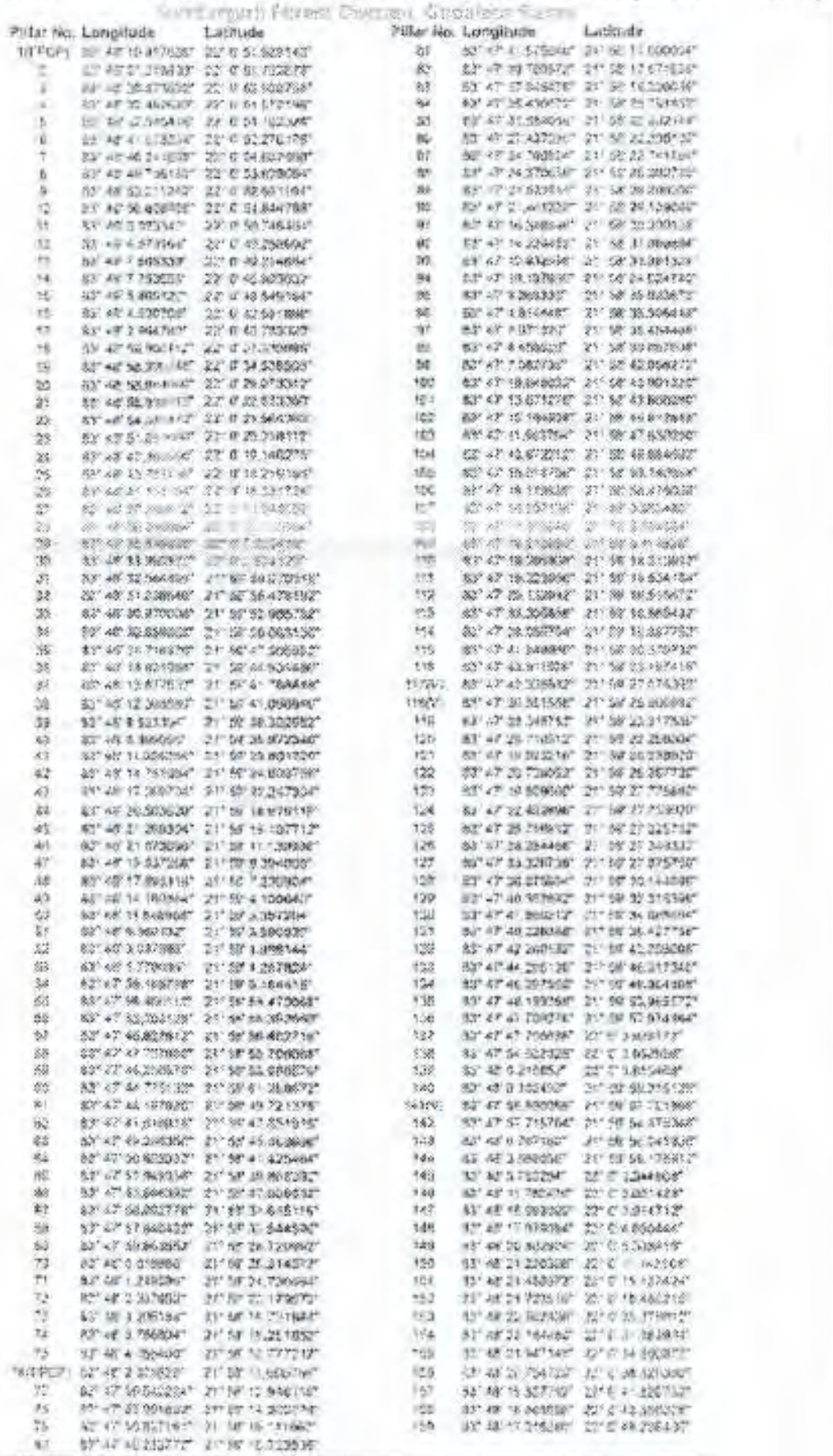

Differential GPS Surveyed area= 530.047 Ha.

Note:

1. The pillar locations are as per joint field verification and certification by the Forest - Revenue Joint Verification Committee (FRJVC) on 29-Nov-2022

2. Adjusted DGPS Coordinates from Nearest Forest Primary Control Point (FPCP) located at [illegible] (FPCP Code [illegible])

Annexure-IV

STATEMENT OF GEO-COORDINATES OF PILLAR POSITIONS

Forest Division **Sundargarh** Forest Range : **Gopalpur** Forest Block Name: **Balijori RF**

Ground Control Point (GCP) References. (All coordinates in WGS84 datum & UTM Zone 44N projection)

GCP Type	GCP Location	Latitude(DMS)	Longitude(DMS)	Latitude(DD)	Longitude(DD)
FPCP	Gopalpur Range Office	22°01'34.245732"	83°49'13.721844"	22.02617937	83.82047829
FSCP1	Balijori RF , Pillar No- 1	22°00'51.529140"	83°48'16.417656"	22.01431365	83.80456046

Geo-coordinates of Boundary Pillar Position (Total: 159 nos.)

Pillar No	Latitude(DMS)	Longitude(DMS)	Latitude(DD)	Longitude(DD)
1	22°00'51.529140"	83°48'16.417656"	22.01431365	83.80456046
2	22°00'51.792876"	83°48'21.218400"	22.01438691	83.80589400
3	22°00'52.602768"	83°48'26.873532"	22.01461188	83.80746487
4	22°00'51.572196"	83°48'32.482620"	22.01432561	83.80902295
5	22°00'51.102324"	83°48'37.945476"	22.01419509	83.81054041
6	22°00'52.276176"	83°48'41.673204"	22.01452116	83.81157589
7	22°00'54.637668"	83°48'46.241568"	22.01517713	83.81284488
8	22°00'53.828064"	83°48'49.736160"	22.01495224	83.81381560
9	22°00'52.681104"	83°48'53.211240"	22.01463364	83.81478090
10	22°00'51.844788"	83°48'56.608956"	22.01440133	83.81572471
11	22°00'50.746464"	83°49'0.023340"	22.01409624	83.81667315
12	22°00'49.258692"	83°49'4.573164"	22.01368297	83.81793699
13	22°00'49.214664"	83°49'7.605336"	22.01367074	83.81877926
14	22°00'45.895032"	83°49'7.753656"	22.01274862	83.81882046
15	22°00'43.549164"	83°49'5.805120"	22.01209699	83.81827920
16	22°00'42.521868"	83°49'4.920708"	22.01181163	83.81803353
17	22°00'40.783320"	83°49'2.994780"	22.01132870	83.81749855
18	22°00'37.335996"	83°48'59.900112"	22.01037111	83.81663892
19	22°00'34.538508"	83°48'58.990248"	22.00959403	83.81638618
20	22°00'29.073312"	83°48'58.944960"	22.00807592	83.81637360
21	22°00'22.833360"	83°48'58.938912"	22.00634260	83.81637192
22	22°00'21.564360"	83°48'54.545472"	22.00599010	83.81515152
23	22°00'20.318112"	83°48'51.012000"	22.00564392	83.81417000
24	22°00'19.146276"	83°48'47.365956"	22.00531841	83.81315721
25	22°00'18.219168"	83°48'43.721136"	22.00506088	83.81214476
26	22°00'16.331724"	83°48'41.131764"	22.00453659	83.81142549
27	22°00'13.048056"	83°48'37.956672"	22.00362446	83.81054352
28	22°00'10.103364"	83°48'36.296964"	22.00280649	83.81008249
29	22°00'7.225416"	83°48'35.649828"	22.00200706	83.80990273
30	22°00'2.634120"	83°48'33.999372"	22.00073170	83.80944427
31	21°59'59.070516"	83°48'32.584896"	21.99974181	83.80905136
32	21°59'56.478192"	83°48'31.238640"	21.99902172	83.80867740
33	21°59'52.966752"	83°48'30.970008"	21.99804632	83.80860278
34	21°59'50.063136"	83°48'30.659868"	21.99723976	83.80851663

Pillar No	Latitude(DMS)	Longitude(DMS)	Latitude(DD)	Longitude(DD)
35	21°59'47.505552"	83°48'24.716376"	21.99652932	83.80686566
36	21°59'44.931480"	83°48'18.821088"	21.99581430	83.80522808
37	21°59'41.768448"	83°48'13.877532"	21.99493568	83.80385487
38	21°59'41.096940"	83°48'12.308580"	21.99474915	83.80341905
39	21°59'39.302952"	83°48'9.533304"	21.99425082	83.80264814
40	21°59'35.972340"	83°48'8.899056"	21.99332565	83.80247196
41	21°59'29.801220"	83°48'11.326284"	21.99161145	83.80314619
42	21°59'24.603756"	83°48'14.751684"	21.99016771	83.80409769
43	21°59'22.247304"	83°48'17.269704"	21.98951314	83.80479714
44	21°59'18.979116"	83°48'20.503620"	21.98860531	83.80569545
45	21°59'15.107712"	83°48'21.269304"	21.98752992	83.80590814
46	21°59'11.139936"	83°48'21.873096"	21.98642776	83.80607586
47	21°59'9.394008"	83°48'19.937268"	21.98594278	83.80553813
48	21°59'7.239804"	83°48'17.693316"	21.98534439	83.80491481
49	21°59'4.100640"	83°48'14.160384"	21.98447240	83.80393344
50	21°59'3.357204"	83°48'11.848968"	21.98426589	83.80329138
51	21°59'3.590520"	83°48'6.960132"	21.98433070	83.80193337
52	21°59'1.986144"	83°48'3.037896"	21.98388504	83.80084386
53	21°59'1.297824"	83°48'1.770696"	21.98369384	83.80049186
54	21°59'0.184416"	83°47'59.185788"	21.98338456	83.79977383
55	21°58'59.470068"	83°47'56.486112"	21.98318613	83.79902392
56	21°58'58.392660"	83°47'53.203128"	21.98288685	83.79811198
57	21°58'56.482716"	83°47'48.622812"	21.98235631	83.79683967
58	21°58'55.706088"	83°47'47.737680"	21.98214058	83.79659380
59	21°58'53.688576"	83°47'46.230576"	21.98158016	83.79617516
60	21°58'51.288672"	83°47'44.775132"	21.98091352	83.79577087
61	21°58'49.721376"	83°47'44.197620"	21.98047816	83.79561045
62	21°58'47.651916"	83°47'47.618916"	21.97990331	83.79656081
63	21°58'45.063696"	83°47'49.240356"	21.97918436	83.79701121
64	21°58'41.425464"	83°47'50.605332"	21.97817374	83.79739037
65	21°58'39.868392"	83°47'51.949356"	21.97774122	83.79776371
66	21°58'37.006932"	83°47'53.596392"	21.97694637	83.79822122
67	21°58'34.645116"	83°47'56.092776"	21.97629031	83.79891466
68	21°58'33.544596"	83°47'57.840432"	21.97598461	83.79940012
69	21°58'28.720992"	83°47'59.663652"	21.97464472	83.79990657
70	21°58'26.314572"	83°48'0.616680"	21.97397627	83.80017130
71	21°58'24.730464"	83°48'1.249596"	21.97353624	83.80034711
72	21°58'23.179872"	83°48'2.237652"	21.97310552	83.80062157
73	21°58'19.731684"	83°48'3.205188"	21.97214769	83.80089033
74	21°58'16.251652"	83°48'3.786804"	21.97118107	83.80105189
75	21°58'13.777212"	83°48'4.055400"	21.97049367	83.80112650
76	21°58'11.690796"	83°48'2.378628"	21.96991411	83.80066073
77	21°58'12.946116"	83°47'59.542224"	21.97026281	83.79987284
78	21°58'14.302776"	83°47'55.991832"	21.97063966	83.79888662
79	21°58'15.111660"	83°47'50.827164"	21.97086435	83.79745199

Pillar No	Latitude(DMS)	Longitude(DMS)	Latitude(DD)	Longitude(DD)
80	21°58'16.333536"	83°47'45.233772"	21.97120376	83.79589827
81	21°58'17.000004"	83°47'41.575848"	21.97138889	83.79488218
82	21°58'17.671656"	83°47'39.709572"	21.97157546	83.79436377
83	21°58'19.326036"	83°47'37.348476"	21.97203501	83.79370791
84	21°58'20.751852"	83°47'35.430072"	21.97243107	83.79317502
85	21°58'22.332144"	83°47'31.584660"	21.97287004	83.79210685
86	21°58'22.205100"	83°47'27.437280"	21.97283475	83.79095480
87	21°58'22.741104"	83°47'24.760824"	21.97298364	83.79021134
88	21°58'25.302720"	83°47'24.370656"	21.97369520	83.79010296
89	21°58'28.206300"	83°47'24.523944"	21.97450175	83.79014554
90	21°58'29.139060"	83°47'21.441228"	21.97476085	83.78928923
91	21°58'30.309168"	83°47'16.348596"	21.97508588	83.78787461
92	21°58'31.069884"	83°47'14.224452"	21.97529719	83.78728457
93	21°58'33.391524"	83°47'12.932556"	21.97594209	83.78692571
94	21°58'34.624740"	83°47'10.107600"	21.97628465	83.78614100
95	21°58'35.023872"	83°47'8.265336"	21.97639552	83.78562926
96	21°58'35.366448"	83°47'4.814448"	21.97649068	83.78467068
97	21°58'35.454468"	83°47'2.971320"	21.97651513	83.78415870
98	21°58'39.067608"	83°47'4.455528"	21.97751878	83.78457098
99	21°58'42.058272"	83°47'7.082736"	21.97834952	83.78530076
100	21°58'43.901220"	83°47'10.648032"	21.97886145	83.78629112
101	21°58'43.868280"	83°47'13.671276"	21.97885230	83.78713091
102	21°58'46.612848"	83°47'15.104508"	21.97961468	83.78752903
103	21°58'47.630280"	83°47'11.983704"	21.97989730	83.78666214
104	21°58'49.684692"	83°47'13.672212"	21.98046797	83.78713117
105	21°58'53.140368"	83°47'15.018756"	21.98142788	83.78750521
106	21°58'58.476000"	83°47'16.119636"	21.98291000	83.78781101
107	21°59'0.363480"	83°47'16.557108"	21.98343430	83.78793253
108	21°59'5.524584"	83°47'17.976840"	21.98486794	83.78832690
109	21°59'9.114828"	83°47'18.516660"	21.98586523	83.78847685
110	21°59'14.313912"	83°47'19.205808"	21.98730942	83.78866828
111	21°59'16.634184"	83°47'19.323060"	21.98795394	83.78870085
112	21°59'16.515672"	83°47'25.132092"	21.98792102	83.79031447
113	21°59'16.665432"	83°47'33.305856"	21.98796262	83.79258496
114	21°59'18.397752"	83°47'38.059764"	21.98844382	83.79390549
115	21°59'20.370732"	83°47'41.848080"	21.98899187	83.79495780
116	21°59'23.197416"	83°47'43.911528"	21.98977706	83.79553098
117	21°59'27.076380"	83°47'42.335592"	21.99085455	83.79509322
118	21°59'25.606968"	83°47'36.551544"	21.99044638	83.79348654
119	21°59'23.317836"	83°47'33.346752"	21.98981051	83.79259632
120	21°59'22.256304"	83°47'26.710512"	21.98951564	83.79075292
121	21°59'20.938920"	83°47'19.923216"	21.98914970	83.78886756
122	21°59'25.287720"	83°47'20.726052"	21.99035770	83.78909057
123	21°59'27.775860"	83°47'19.809600"	21.99104885	83.78883600
124	21°59'27.733020"	83°47'22.492896"	21.99103695	83.78958136

Pillar No	Latitude(DMS)	Longitude(DMS)	Latitude(DD)	Longitude(DD)
125	21°59'27.325752"	83°47'25.759932"	21.99092382	83.79048887
126	21°59'27.349332"	83°47'28.284468"	21.99093037	83.79119013
127	21°59'27.875760"	83°47'33.326736"	21.99107660	83.79259076
128	21°59'30.144696"	83°47'36.875904"	21.99170686	83.79357664
129	21°59'32.316396"	83°47'40.352892"	21.99231011	83.79454247
130	21°59'34.688904"	83°47'41.860212"	21.99296914	83.79496117
131	21°59'38.427756"	83°47'40.226388"	21.99400771	83.79450733
132	21°59'42.208008"	83°47'42.240192"	21.99505778	83.79506672
133	21°59'46.017348"	83°47'44.285136"	21.99611593	83.79563476
134	21°59'49.904808"	83°47'46.297500"	21.99719578	83.79619375
135	21°59'53.965572"	83°47'48.193368"	21.99832377	83.79672038
136	21°59'57.974964"	83°47'47.709276"	21.99943749	83.79658591
137	22°00'3.923172"	83°47'47.706828"	22.00108977	83.79658523
138	22°00'3.652956"	83°47'54.032028"	22.00101471	83.79834223
139	22°00'3.816468"	83°48'0.210852"	22.00106013	83.80005857
140	21°59'59.215128"	83°48'0.102492"	21.99978198	83.80002847
141	21°59'57.701868"	83°47'56.550048"	21.99936163	83.79904168
142	21°59'54.675348"	83°47'57.715764"	21.99852093	83.79936549
143	21°59'56.041836"	83°48'0.767160"	21.99890051	83.80021310
144	21°59'59.178912"	83°48'3.868056"	21.99977192	83.80107446
145	22°00'3.344868"	83°48'5.782284"	22.00092913	83.80160619
146	22°00'3.001428"	83°48'11.782476"	22.00083373	83.80327291
147	22°00'3.914712"	83°48'15.093000"	22.00108742	83.80419250
148	22°00'4.650444"	83°48'17.979084"	22.00129179	83.80499419
149	22°00'5.303916"	83°48'20.802924"	22.00147331	83.80577859
150	22°00'11.142108"	83°48'21.220308"	22.00309503	83.80589453
151	22°00'15.137424"	83°48'21.456972"	22.00420484	83.80596027
152	22°00'18.486216"	83°48'21.723516"	22.00513506	83.80603431
153	22°00'25.278012"	83°48'22.502628"	22.00702167	83.80625073
154	22°00'31.883904"	83°48'22.164480"	22.00885664	83.80615680
155	22°00'34.660872"	83°48'21.947148"	22.00962802	83.80609643
156	22°00'38.329380"	83°48'20.754720"	22.01064705	83.80576520
157	22°00'41.820732"	83°48'19.557792"	22.01161687	83.80543272
158	22°00'43.556328"	83°48'18.865656"	22.01209898	83.80524046
159	22°00'48.236400"	83°48'17.216280"	22.01339900	83.80478230

*** END of Statement***

Printed and Published by the Director, Directorate of Printing, Stationery and Publication, Odisha, Cuttack-10
Ex. Gaz. 23—173+250